Voyage autour

FAIT

PAR ORDRE DE SA MAJE

NICOLA

sur la Corvette Le

pendant les années 1826

Sous le Command

DE

FRÉDERIC

Capitaine de la Marine Impériale de Russie Ad

Commandant de l'Ex

Partie Histor

ATLA

Lithographié d'après les

D'ALEXANDRE

Professeur Adjoint de l'Université Imp

ET DU

...tour du Monde

FAIT

...MAJESTÉ L'EMPEREUR

...LAS I.er

...tte Le Séniavine,

...nois 1826, 1827, 1828 & 1829,

Commandement

DE

...ERIC LÜTKE,

...e Russie Aide de Camp de Sa Majesté l'Empereur,

...ndant de l'Expédition

...e Historique

...TLAS

...près les dessins originaux

...NDRE POSTELS,

...' Université Impériale de St Petersbourg,

ET DU

Sous le Command

DE

FRÉDERIC L

Capitaine de la Marine Impériale de Russie Arde

Commandant de l'Exp

Partie Histor

ATLA

Lithographié d'après les

D'ALEXANDRE I

Professeur Adjoint de l'Université Impé

ET DU

BARON KITT

Paris.

Lithographie de Engelmann

Cité Bergère, N° 1.

... 1829,

Commandement

DE

ERIC LÜTKE,

...e Russie Aide de Camp de Sa Majesté l'Empereur,

...udant de l'Expédition.

...e Historique

TLAS

...près les dessins originaux

...NDRE POSTELS,

...Université Impériale de St Petersbourg,

ET DU

...N KITTLITZ.

Paris.

...ugelmann et Compagnie

...ité Bergère, N°1.

Longitude Occidentale de Greenwich.

MAPPE-MONDE

pour l'intelligence

DU VOYAGE AUTOUR DU MONDE

de

LA CORVETTE (SÉNIAVINE

1825-1827).

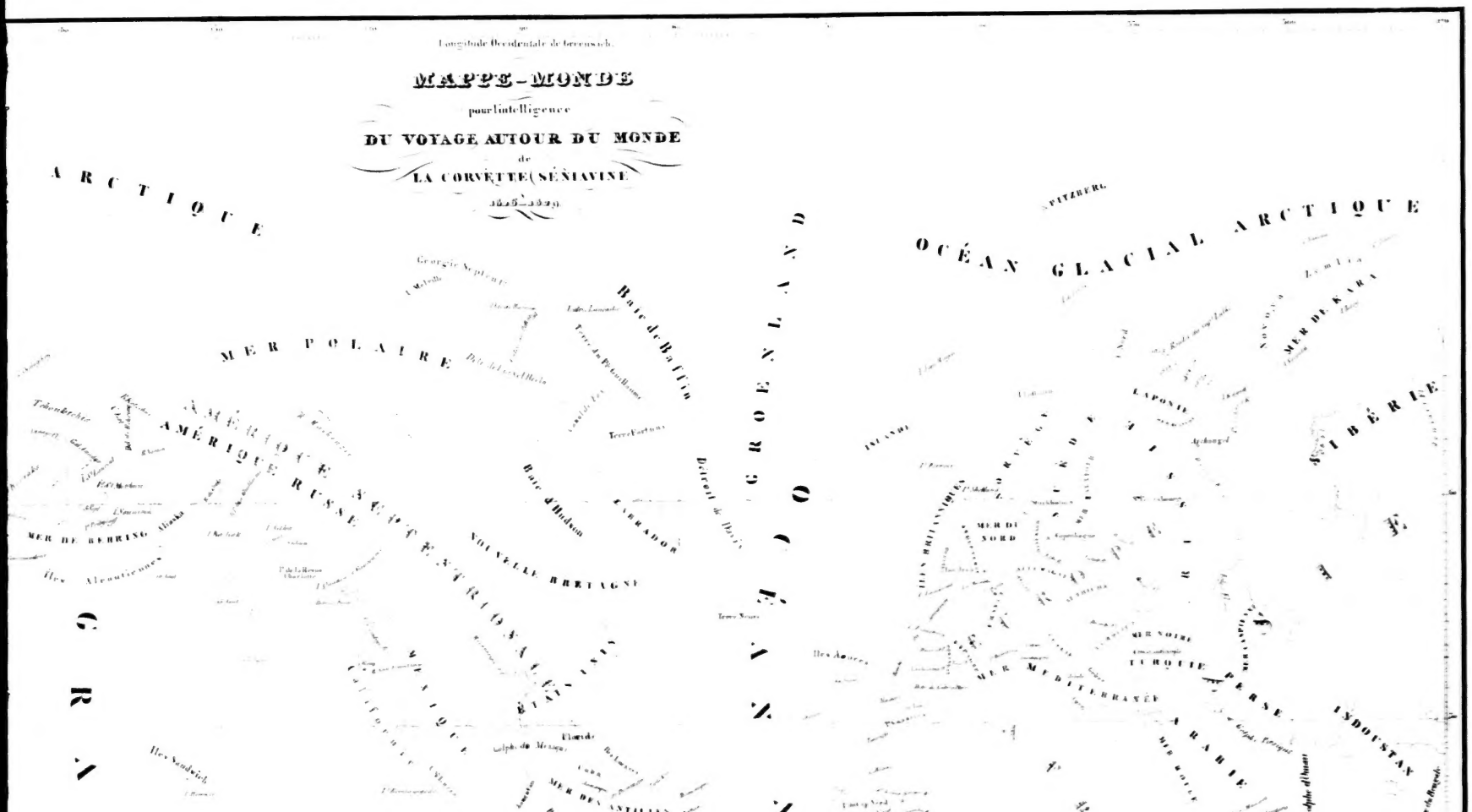

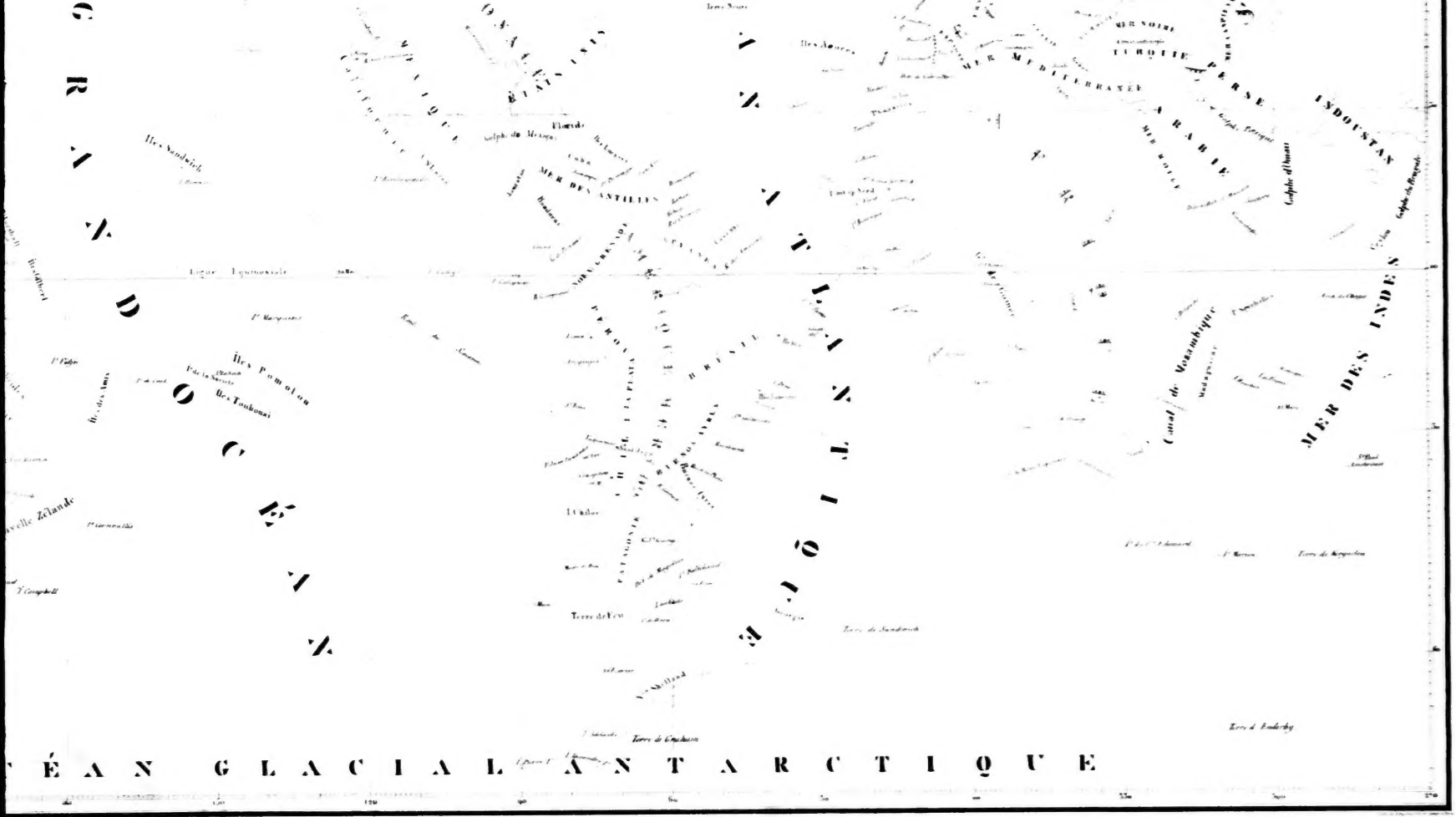

GRAND OCÉAN
ANATLANTIQUE
MER DES INDES
MER NOIRE
TURQUIE
PERSE
ARABIE
INDOUSTAN
MER MÉDITERRANÉE
MER DES ANTILLES
Golfe du Mexique
Floride
Iles Sandwich
Iles Pomotou
Iles Tonhouai
Ligne Equinoxiale
Canal de Mozambique
Golfe d'Oman
Golfe du Bengale
Terre de Feu
Terre de Sandwich
Terre de Graham
Terre d'Enderby
Terre de Kerguelen
Nouvelle Zélande
Iles Açores
Terre Neuve
TÉAN GLACIAL ANTARCTIQUE

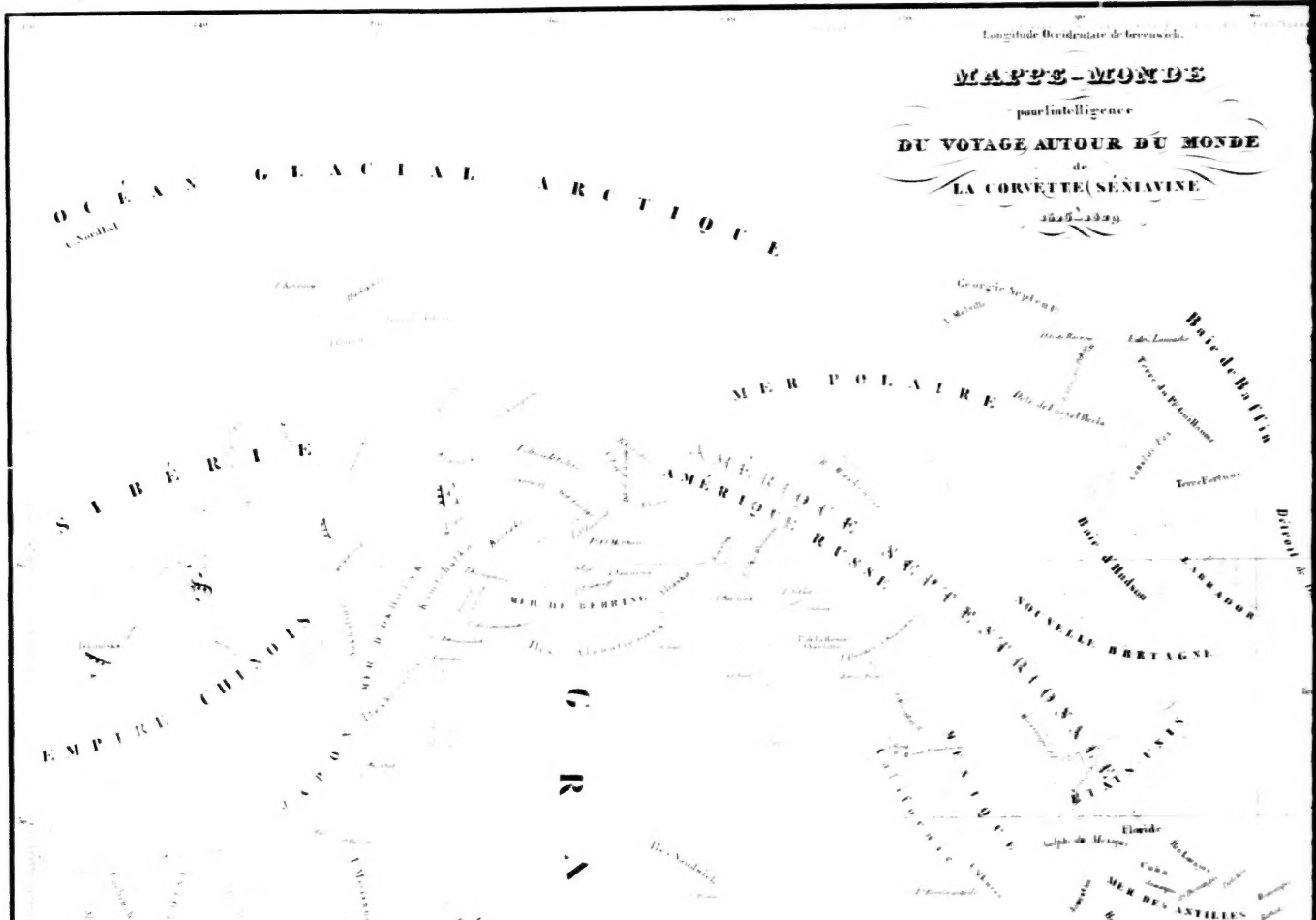
Longitude Occidentale de Greenwich.
MAPPE-MONDE
pour l'intelligence
DU VOYAGE AUTOUR DU MONDE
de
LA CORVETTE (SÉMIAVINE
1825-1829
OCÉAN GLACIAL ARCTIQUE
MER POLAIRE
SIBÉRIE
EMPIRE CHINOIS
AMÉRIQUE RUSSE
MER DE BERRING
Baie de Baffin
Baie d'Hudson
LABRADOR
NOUVELLE BRETAGNE
Floride
MER DES ANTILLES

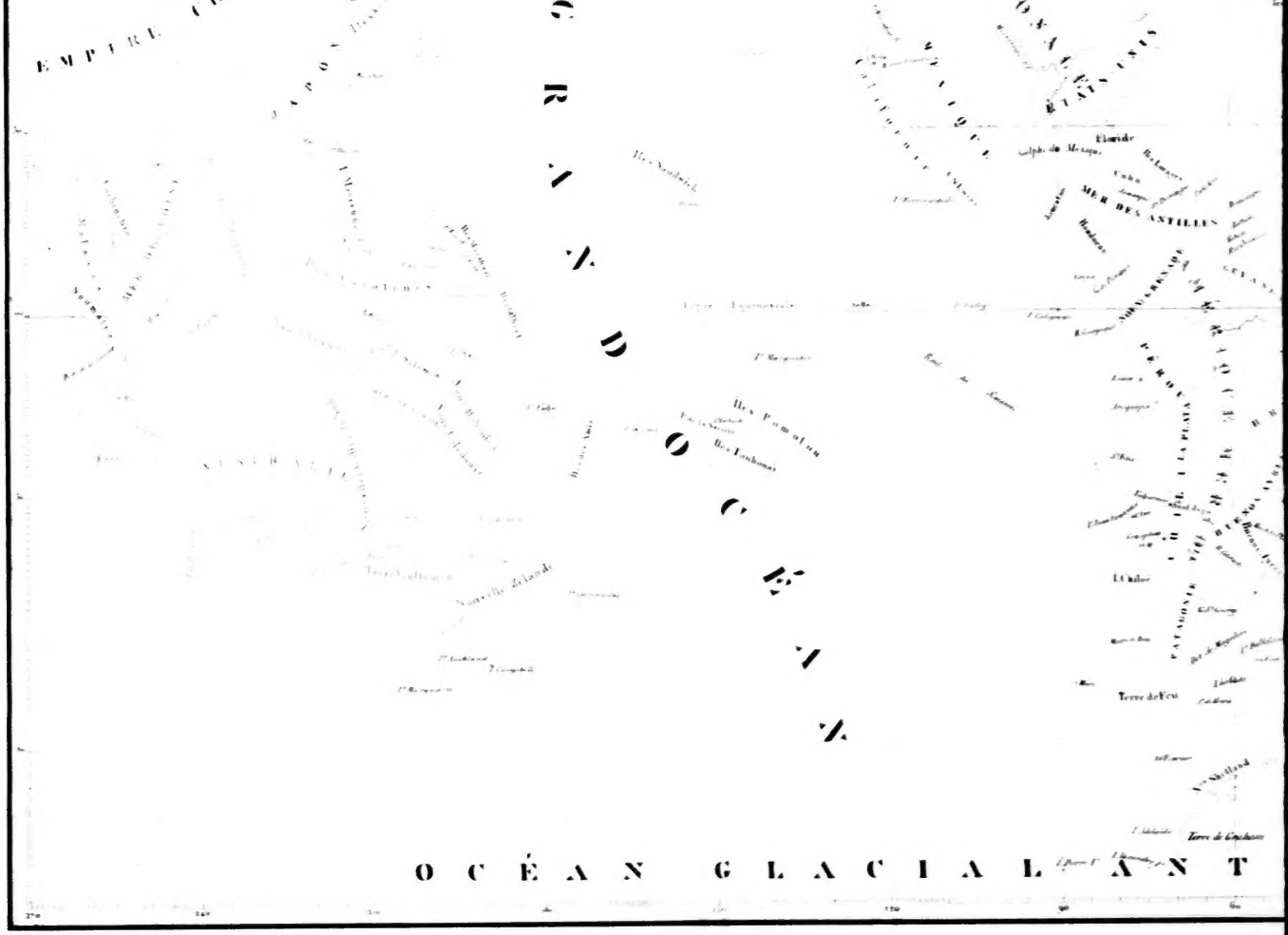
GRAND OCÉAN
OCÉAN GLACIAL ANT
MER DES ANTILLES
Terre de Feu

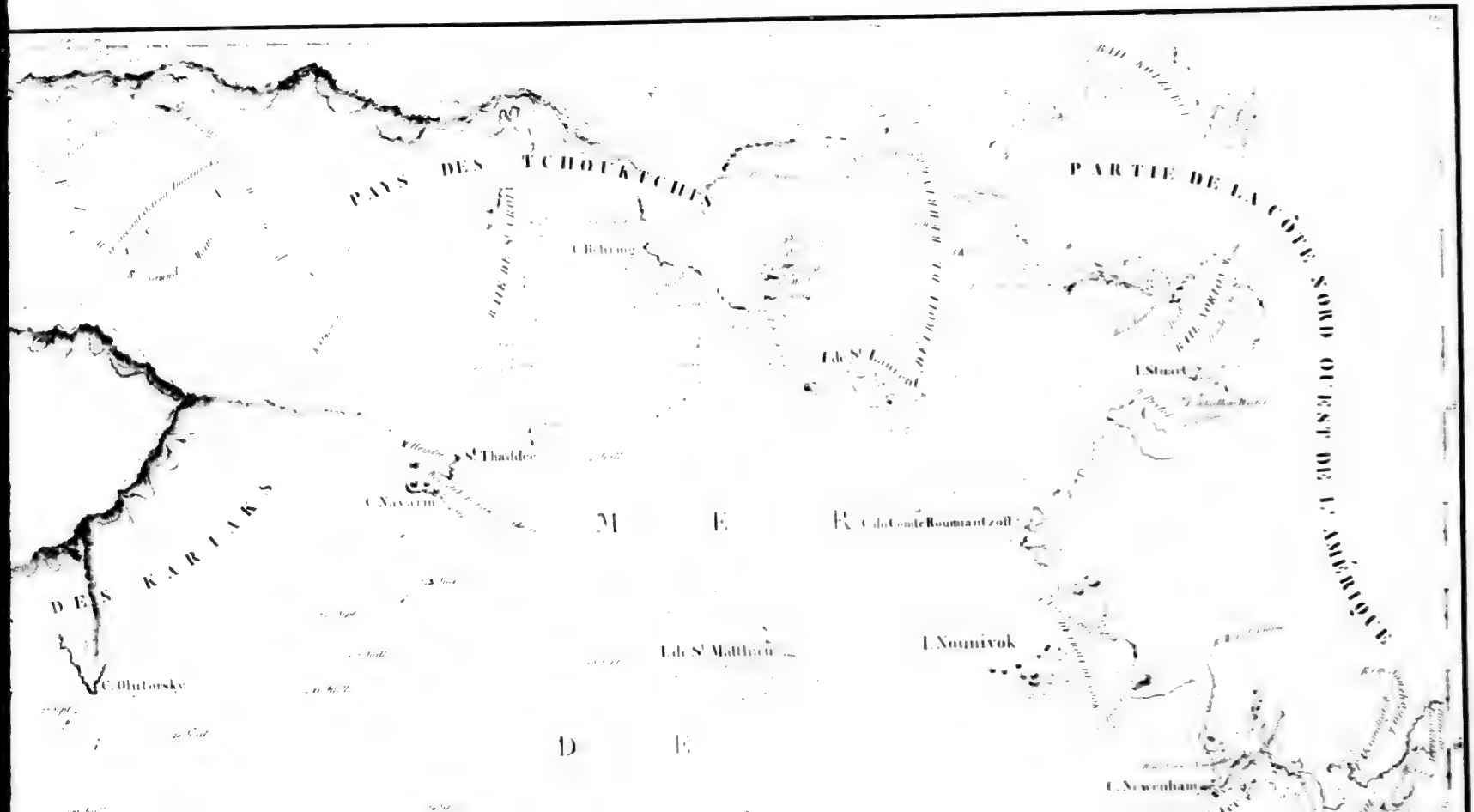
PAYS DES TCHOUKTCHIS
PARTIE DE LA CÔTE NORD OUEST DE L'AMÉRIQUE
DES KARIAKS
C. Behring
I. de St Laurent
I. Stuart
St Thaddée
C. Navarin
M E R
C. du Comte Roumiantzoff
I. de St Matthieu
I. Nounivok
C. Olutorsky
D E
C. Newenham

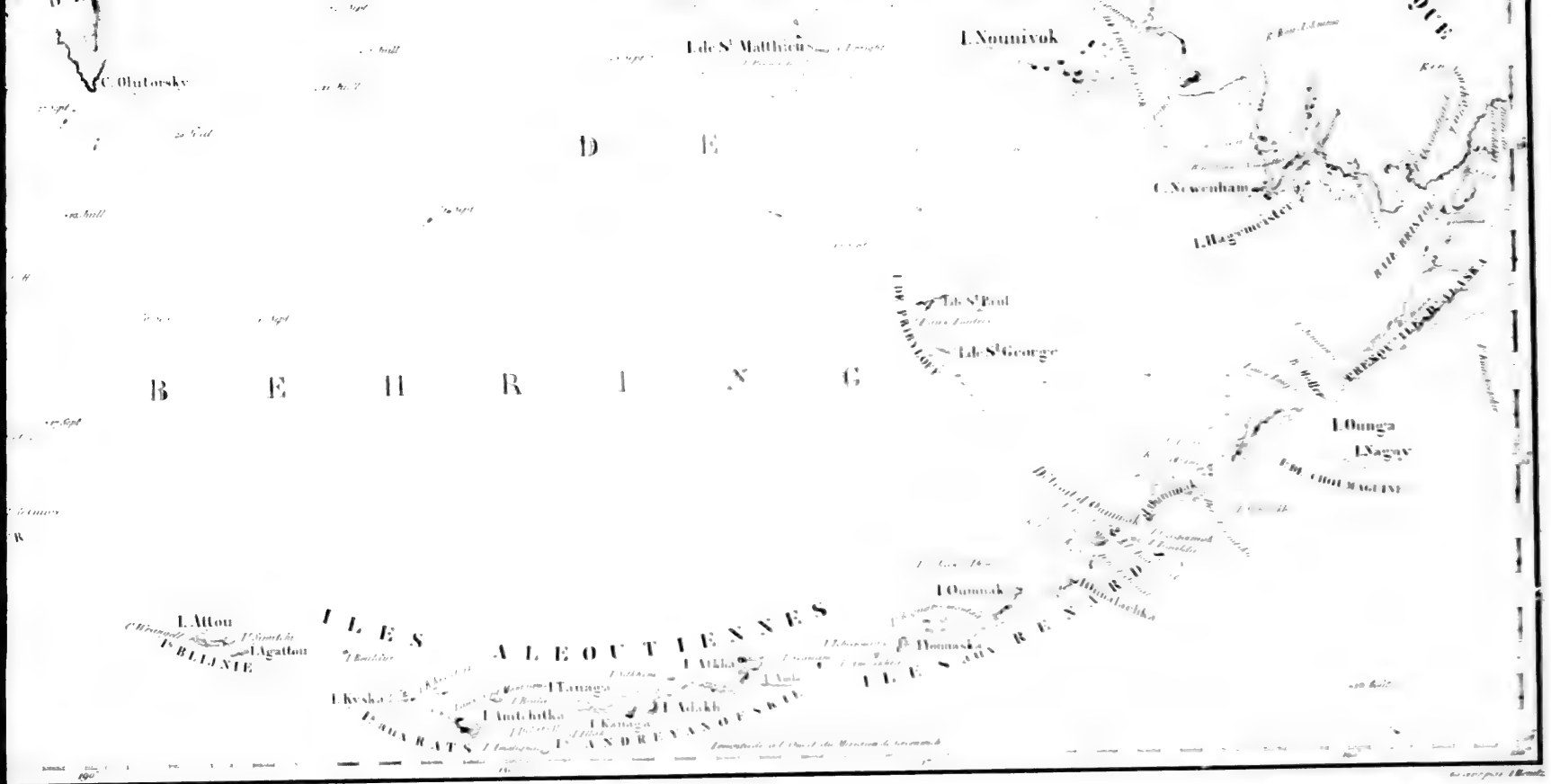

C. Olutorsky
I. de St Matthieu
I. Nounivok
D E
C. Newenham
I. Hagemeister
I. de St Paul
I. de St George
B E H R I N G
I. Ounga
I. Nagay
I. Oumnak
I. Attou
I. Agattou
ILES ALEOUTIENNES
I. Kyska
I. Tanaga
I. Amtchitka
I. Kanaga
I. Adakh
I. Atkha
I. Oumnak
I. Oumnak
I. Oumalachka

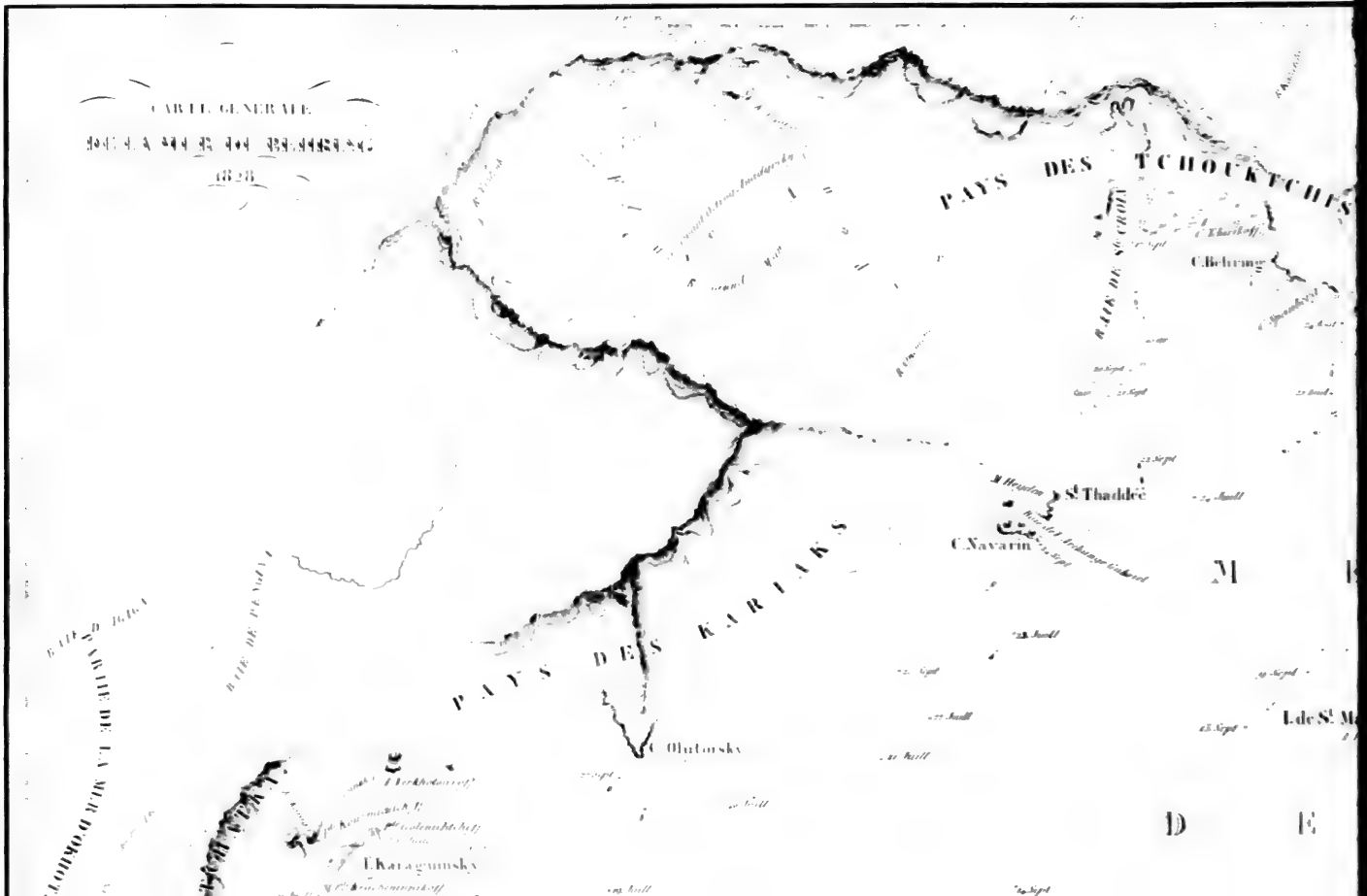
CARTE GENERALE
PAYS DES TCHOUKTCHES
C.Behring
St Thaddée
C.Navarin
PAYS DES KARIAKS
Olutorsky
L.Karagunsky
M
D
E

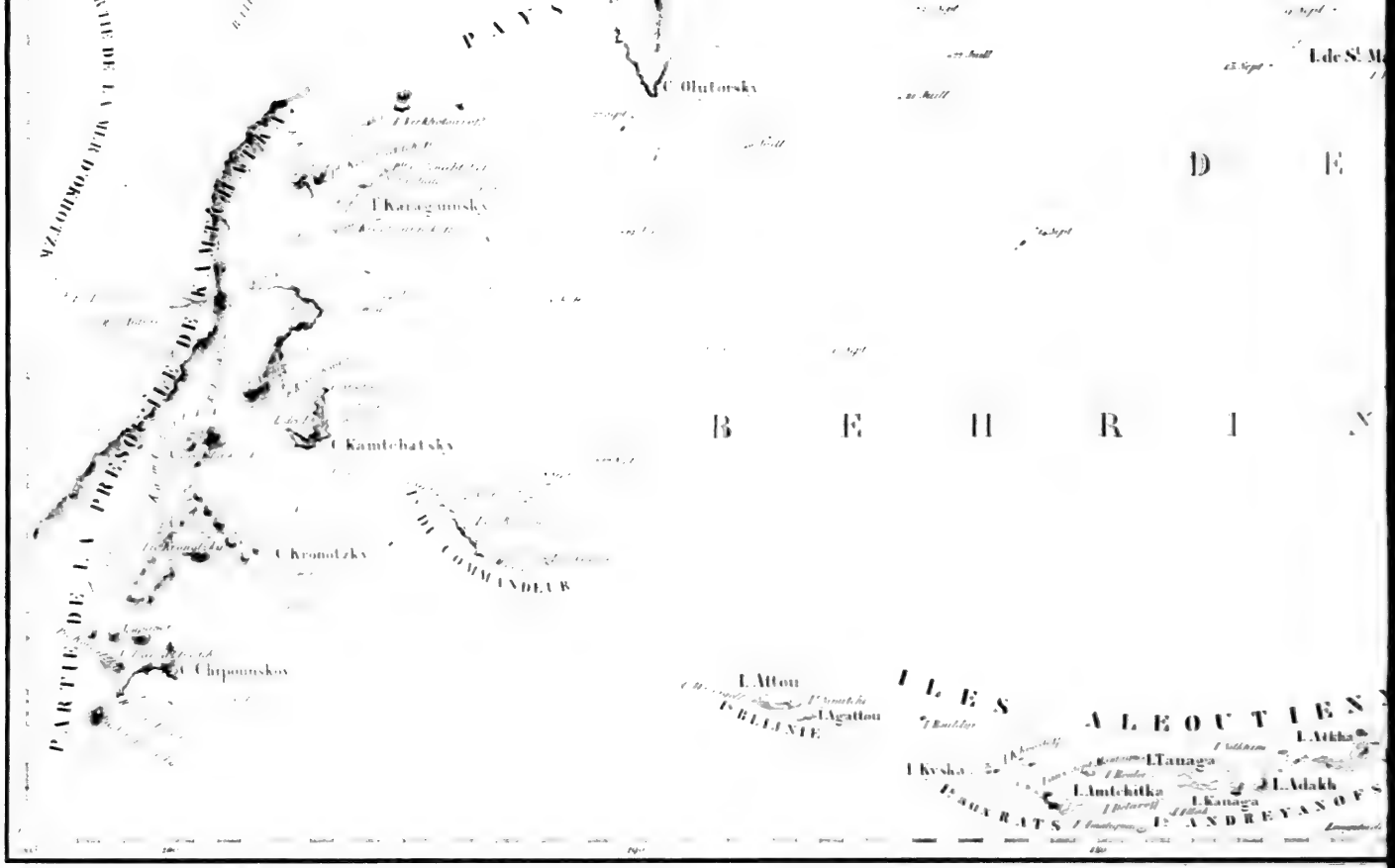

PARTIE DE LA MER D'OKHOTZK
PARTIE DE LA PRESQU'ILE DE KAMTCHATKA
C. Olutorsky
I. Karaginsky
C. Kamtchatsky
C. Kronotzky
C. Chipounskoy
I. DU COMMANDEUR
B E H R I N
D E
I. de St. M
I. Attou
I. Agattou
I. BLIJNIE
ILES ALEOUTIENN
I. Kyska
I. Tanaga
I. Amtchitka
I. Kanaga
I. Adakh
I. Atkha
I. ANDREYANOFS


CARTE
des Iles
SÉNIAVINE
Gd Brown

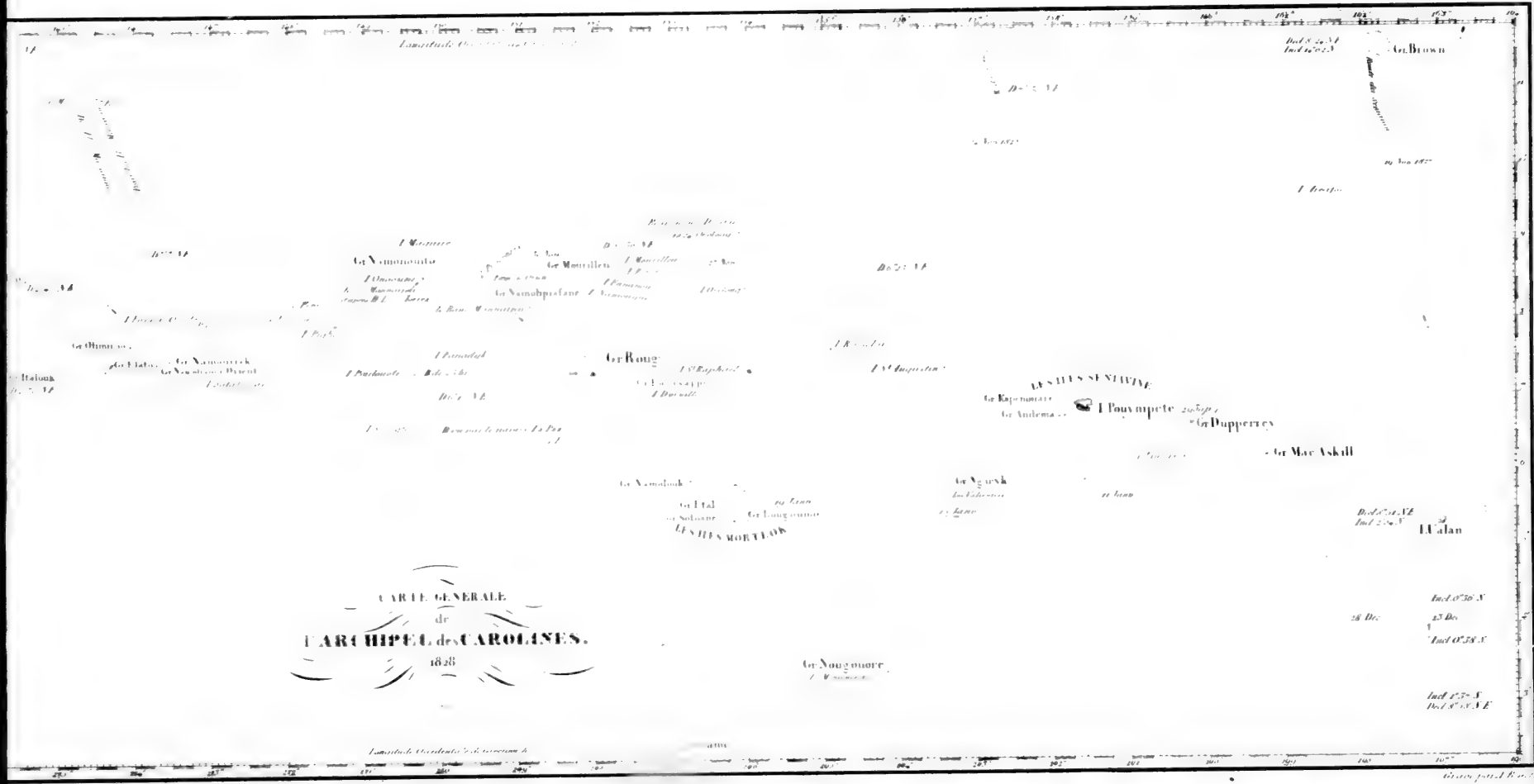
CARTE GENERALE
de
L'ARCHIPEL des CAROLINES.
1828
Gr. Brown
Gr. Nomonouto
Gr. Mourillon
Gr. Nomohpiafane
Gr. Rouge
Gr. Kapenouare
Gr. Andema
I. Pouympete
Gr. Dupperrey
Gr. Mac Askill
Gr. Ngurk
Gr. Nomolouk
Gr. Ital
Gr. Nougouore
I. Ualan
LES ILES MORTLOK
Longitude Occid.le de Greenwich

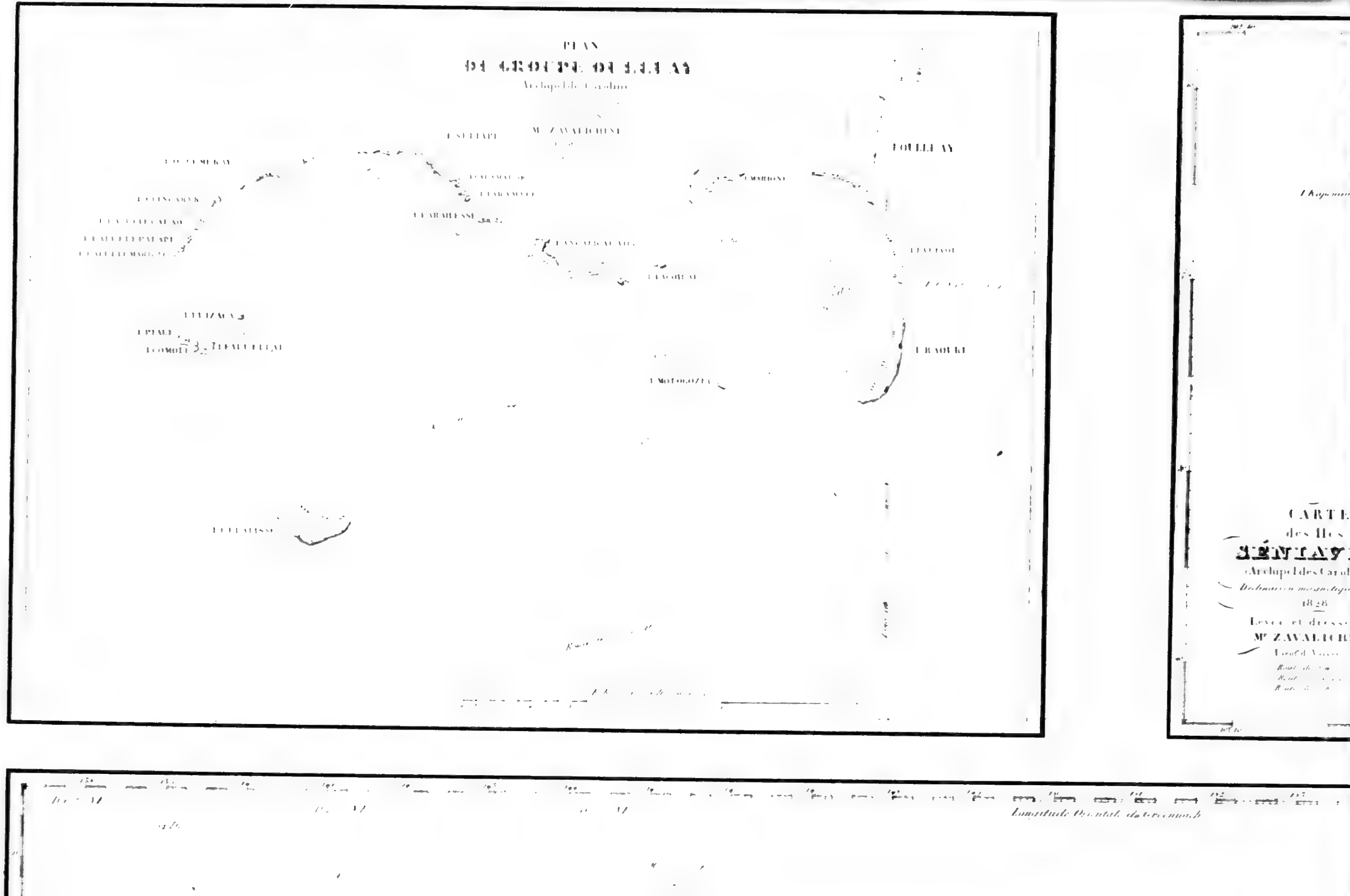
PLAN
CARTE
1828

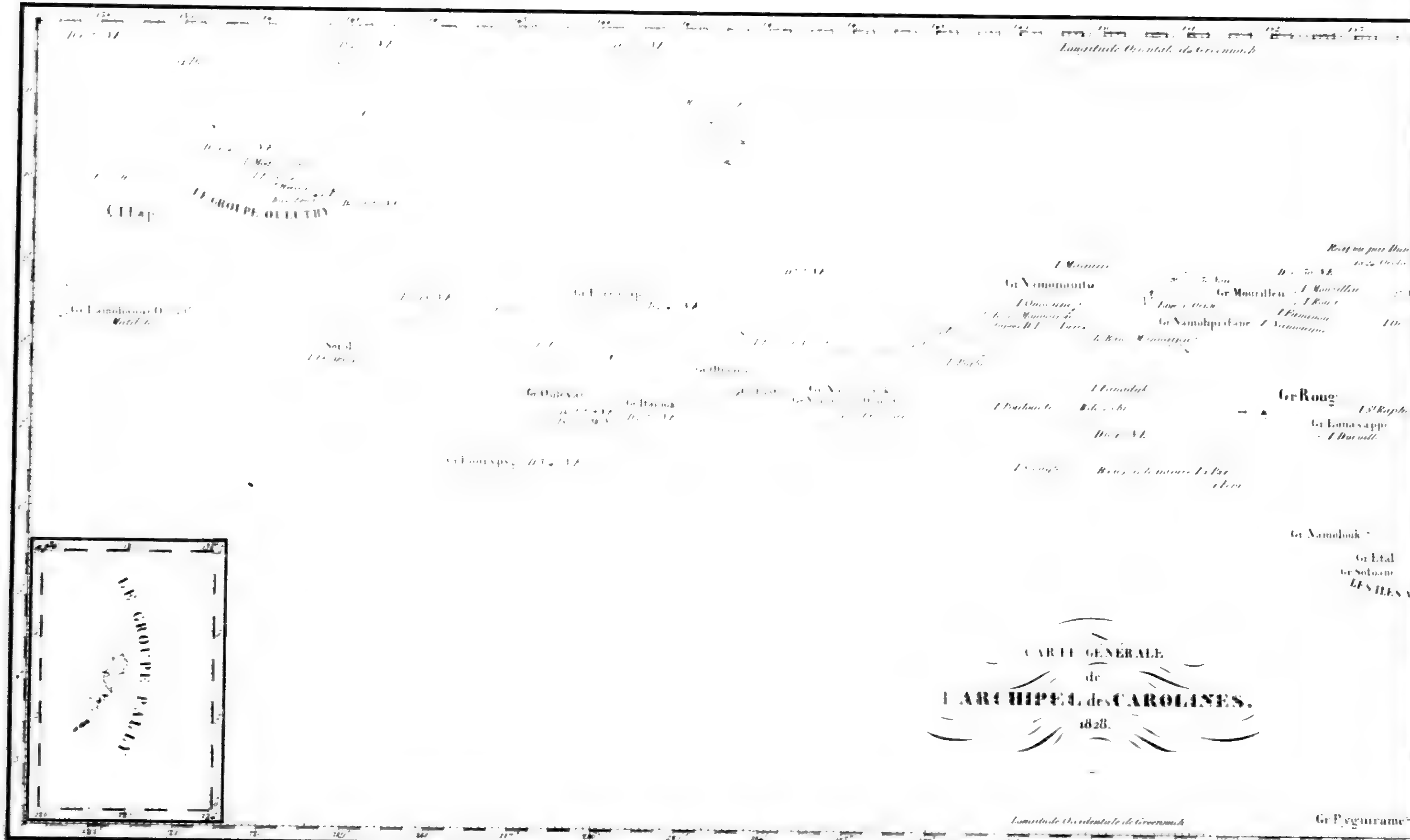

Lith. de Thierry fr. ancne Maison Engelmann et comp. rue Bergere No. 1 à Paris



1st Edition



IMAGE EVALUATION
TEST TARGET (MT-3)

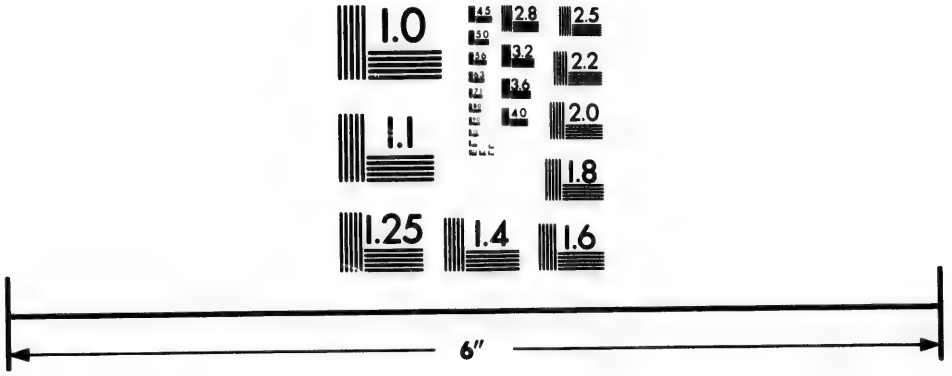

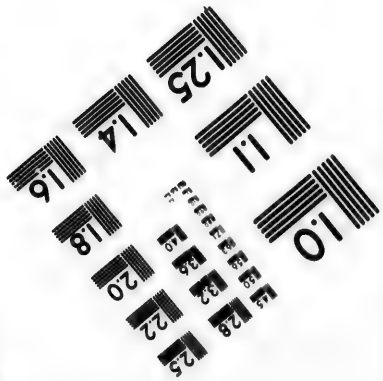

Photographic
Sciences
Corporation

23 WEST MAIN STREET
WEBSTER, N.Y. 14580
(716) 872-4503









1re Edition



(Côte N.O. de l'Amérique)





1re Édition



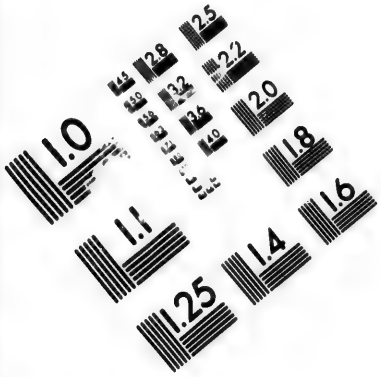

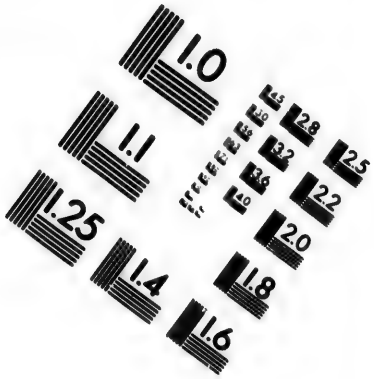

IMAGE EVALUATION TEST TARGET (MT-3)

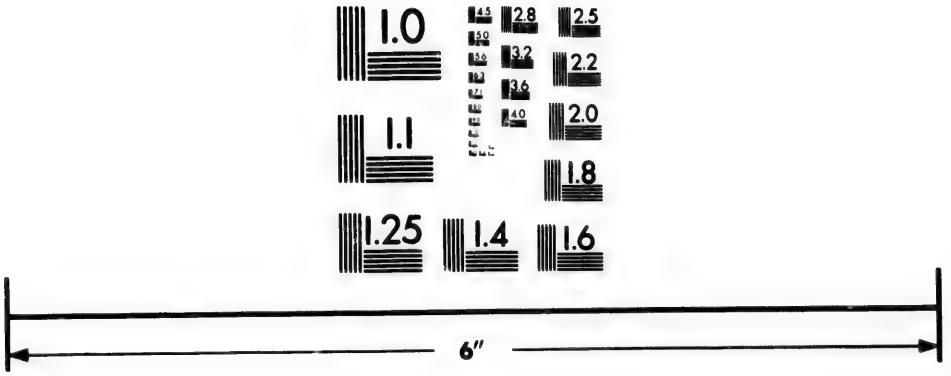

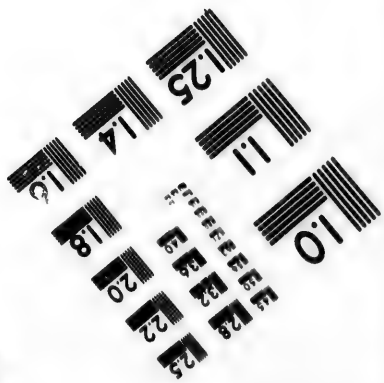

Photographic Sciences Corporation

23 WEST MAIN STREET
WEBSTER, N.Y. 14580
(716) 872-4503

2.8
3.2
2.5
2.2
2.0
1.8
1.1
1.0





A Edition





1re Edition



1re Edition

1re Edition

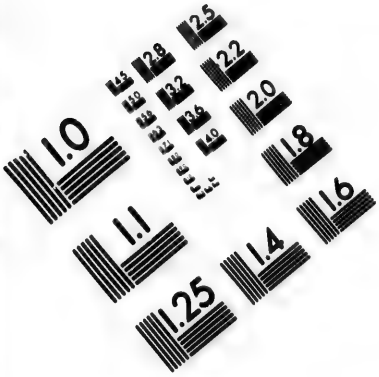

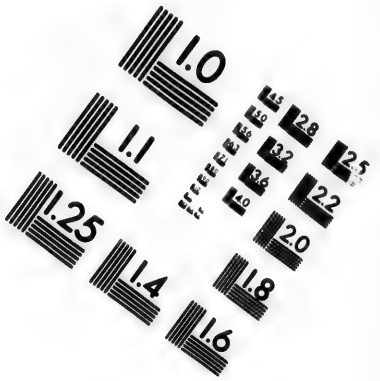

IMAGE EVALUATION
TEST TARGET (MT-3)

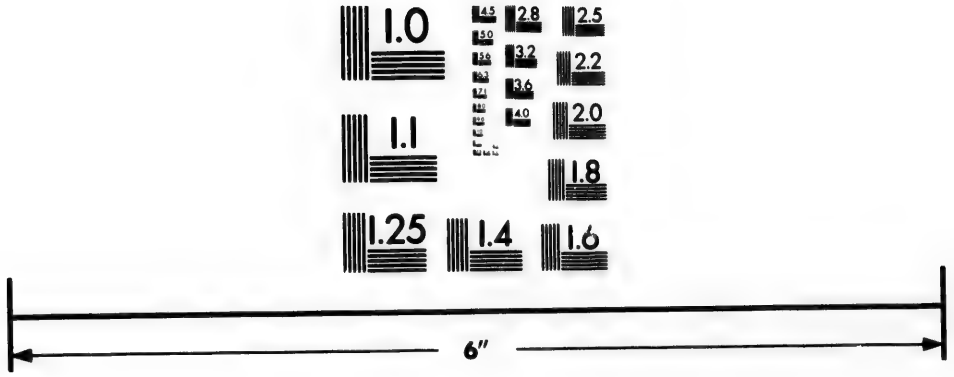

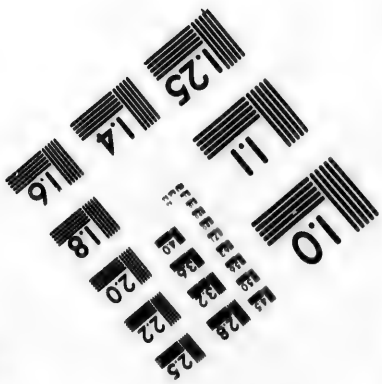

Photographic Sciences Corporation

23 WEST MAIN STREET
WEBSTER, N.Y. 14580
(716) 872-4503

1re Edition

Lith. de Thierry frères, succ. de Engelmann & Cie

1re Edition

...ATION DANS L'ILE ...

(Iles Carolines.)





1re Edition







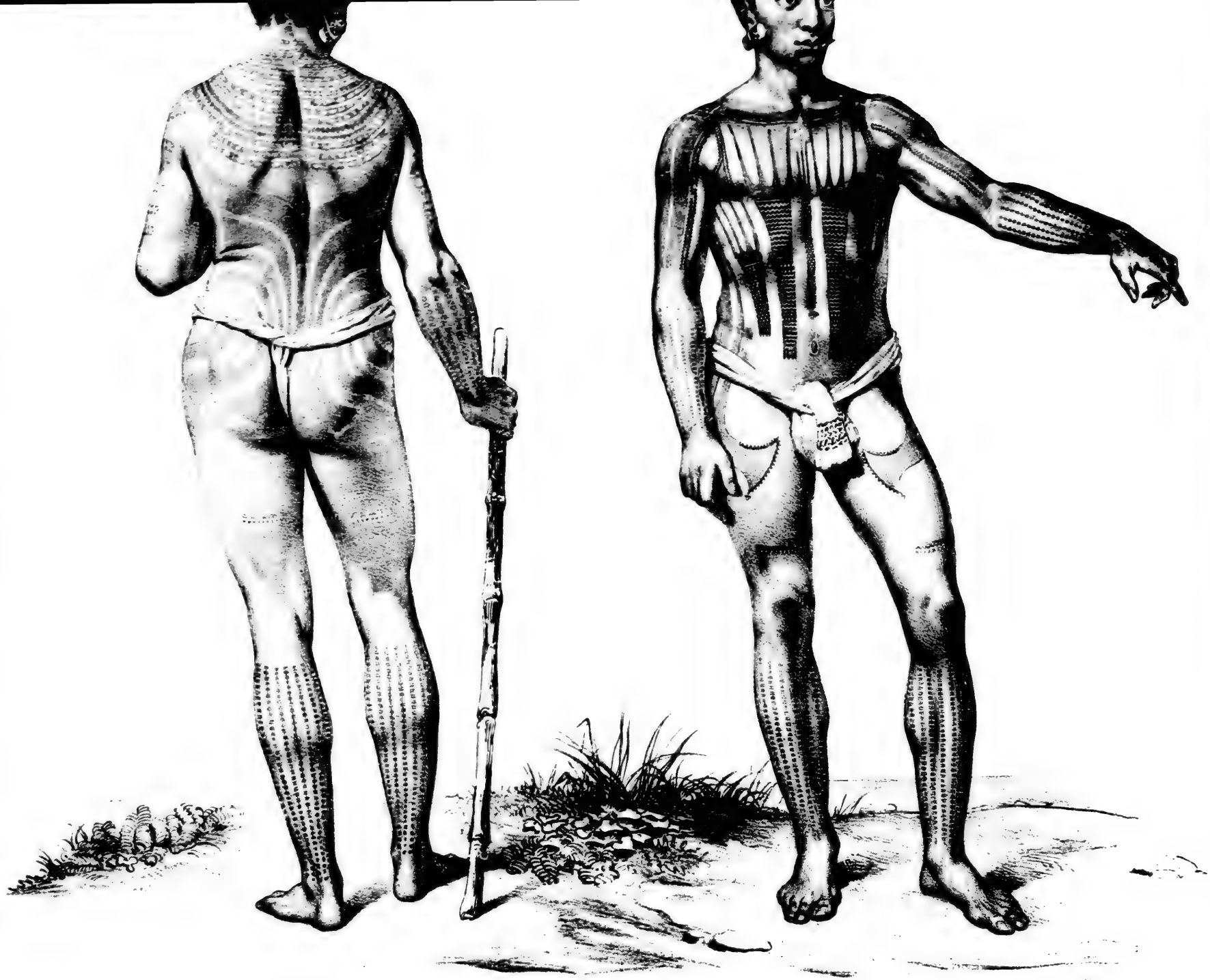



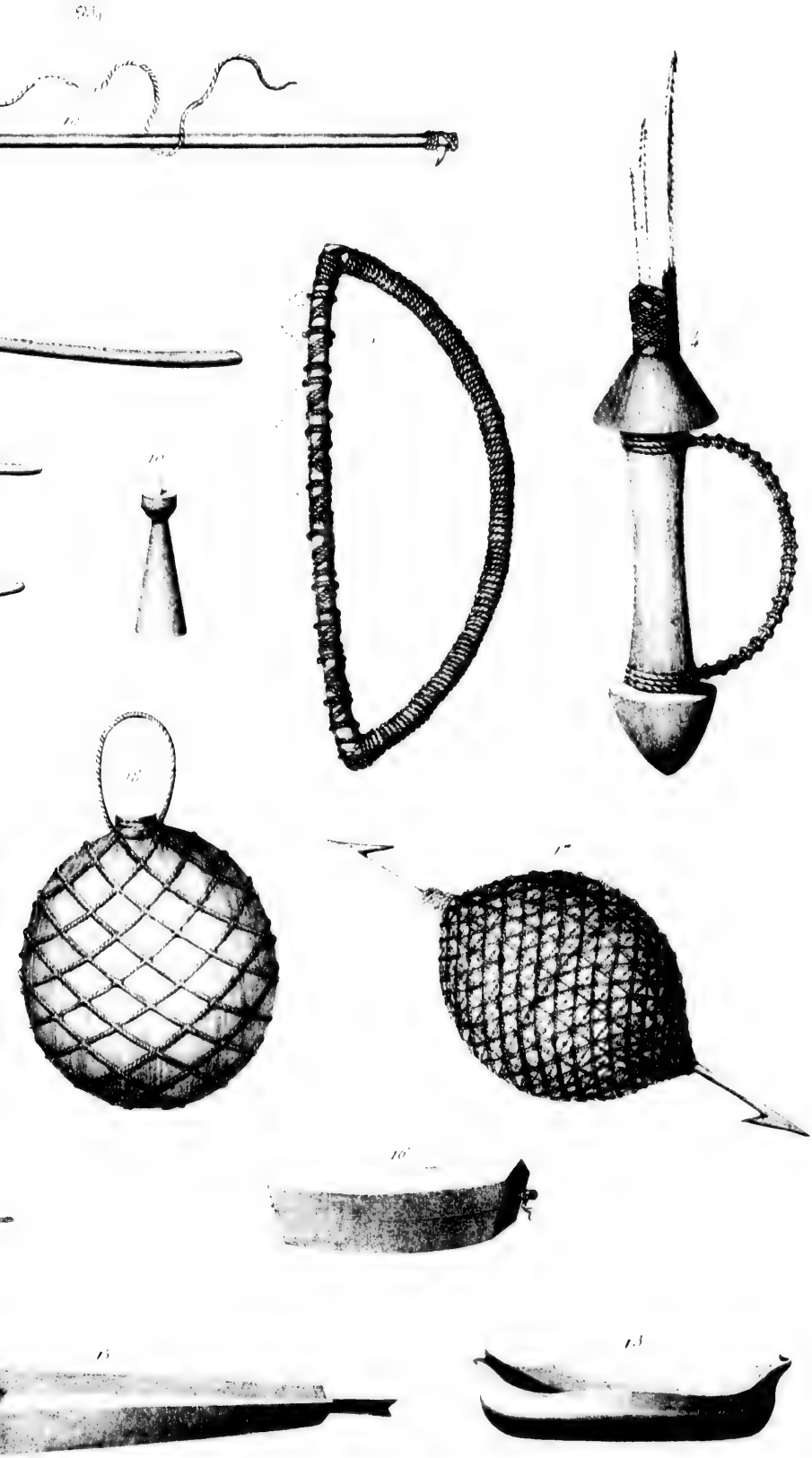

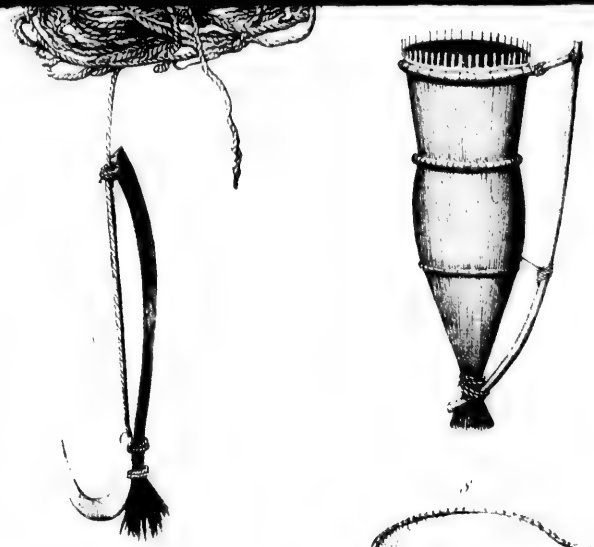

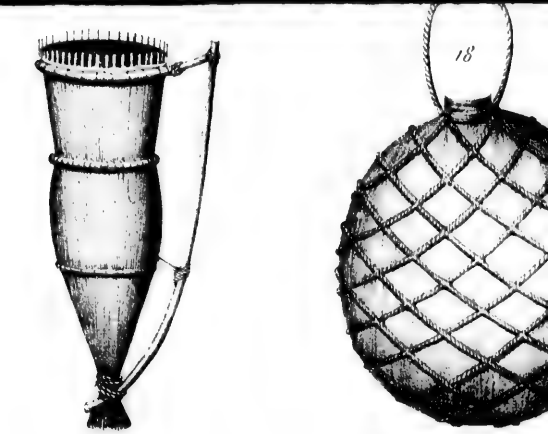
18

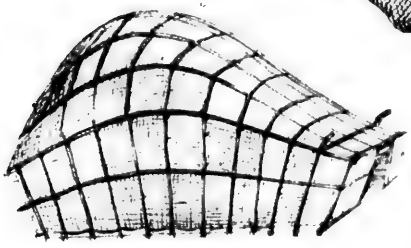







1 Edition

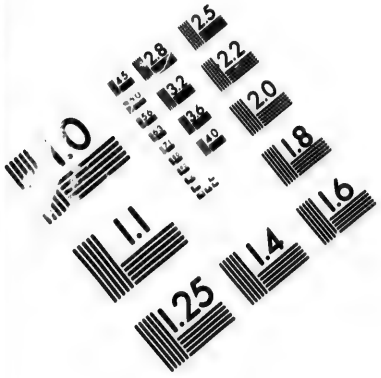

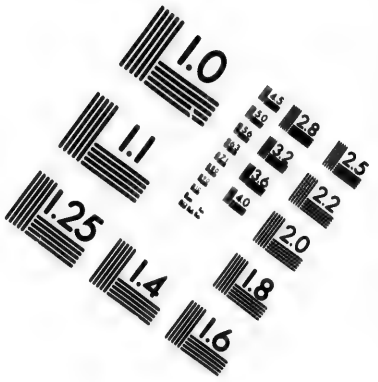

IMAGE EVALUATION
TEST TARGET (MT-3)

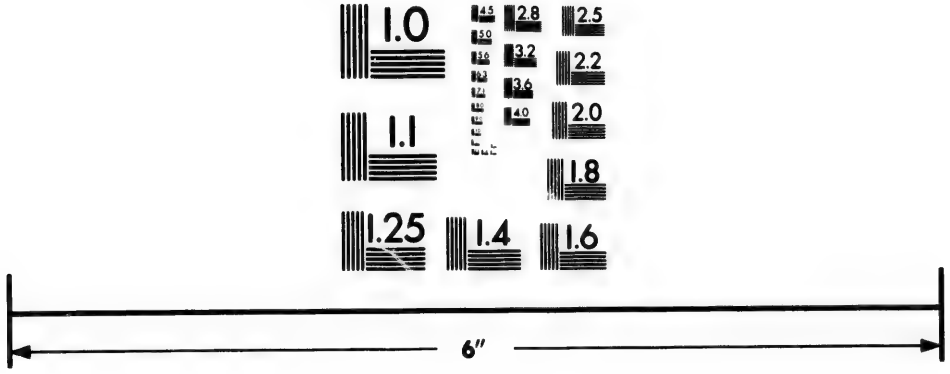

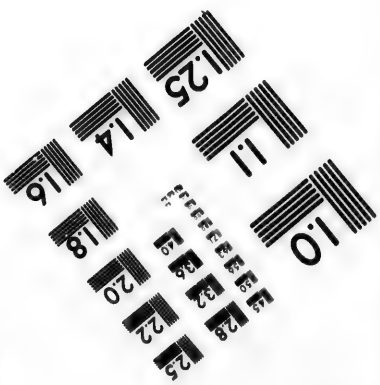

Photographic Sciences Corporation

23 WEST MAIN STREET
WEBSTER, N.Y. 14580
(716) 872-4503







Pl. 31.

3

2

4

1re Edition

Leurs ornemens et

1re Edition

Leurs ornemens et instrumens



1re Edition

VUE DANS L'ILE DE JOUDOUR

Des Chaînes [illegible]



I Edition.

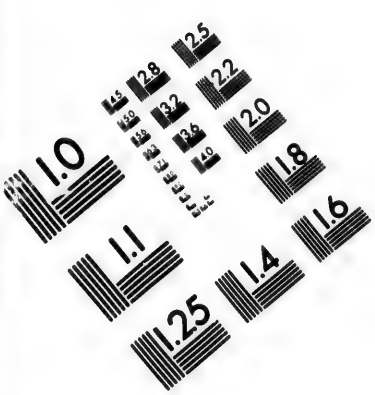



IMAGE EVALUATION
TEST TARGET (MT-3)

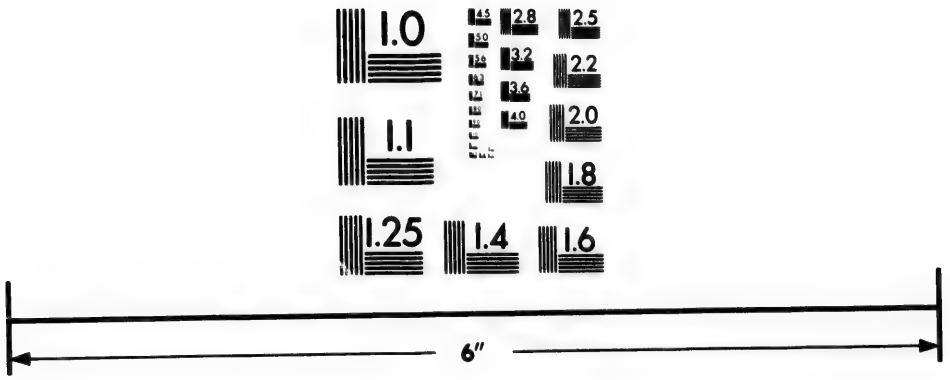

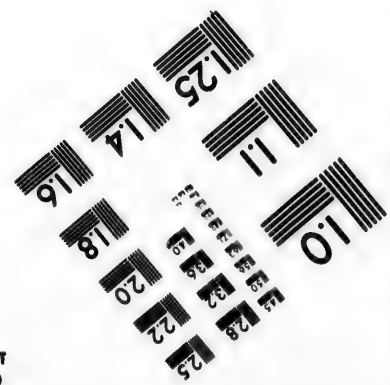

Photographic Sciences Corporation

23 WEST MAIN STREET
WEBSTER, N.Y. 14580
(716) 872-4503

2.8
2.5
2.2
2.0
1.8
1.0

1st Edition

1re Edition

Pl. 59







1re Edition

HABITANTS DU PAYS DES TCHOUKTCHIS.

(Côte N. E. de l'Asie.)



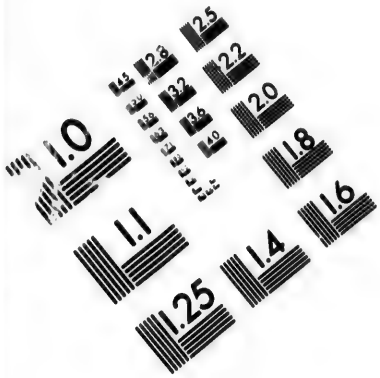



IMAGE EVALUATION
TEST TARGET (MT-3)

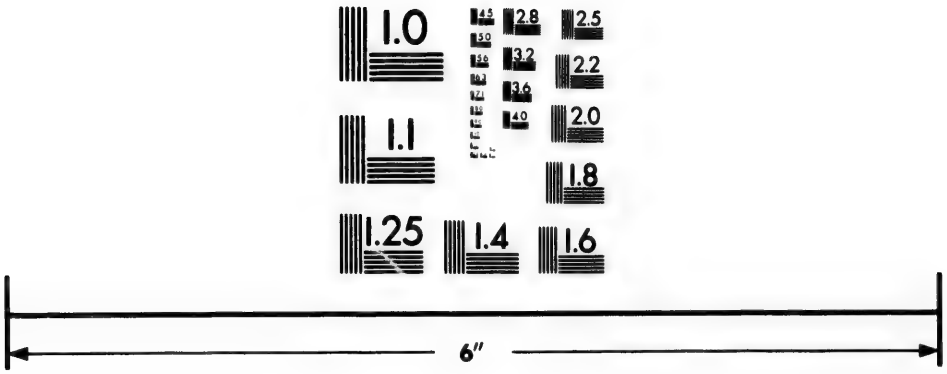

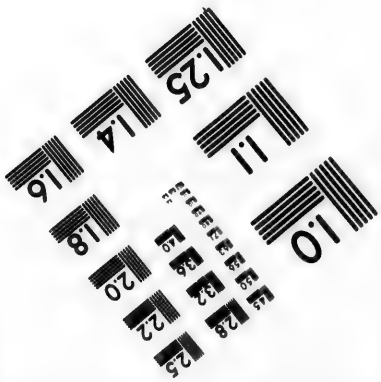

Photographic Sciences Corporation

23 WEST MAIN STREET
WEBSTER, N.Y. 14580
(716) 872-4503

2.5
2.2
2.0
1.8
1.1
1.0













1re Edition

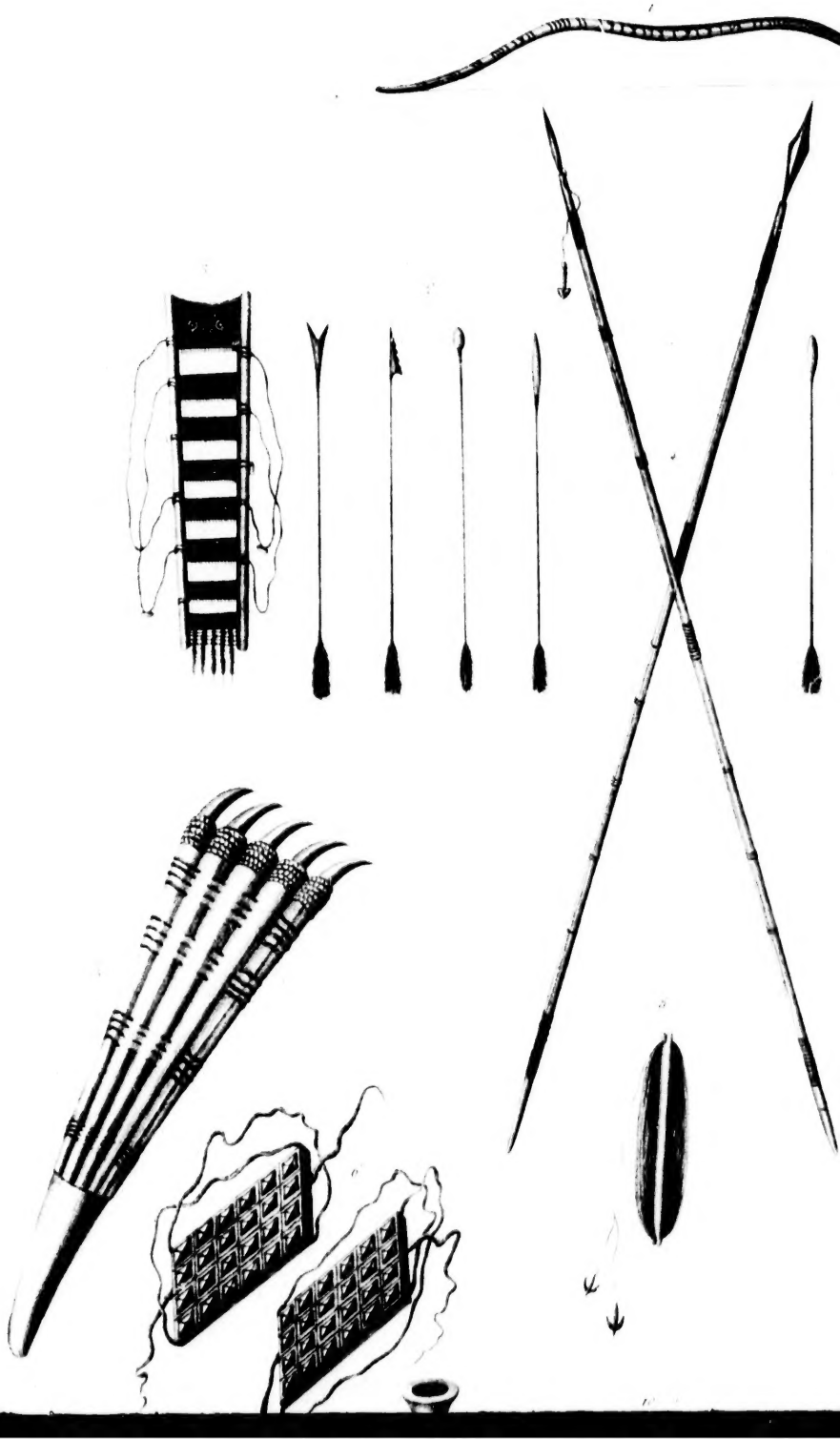

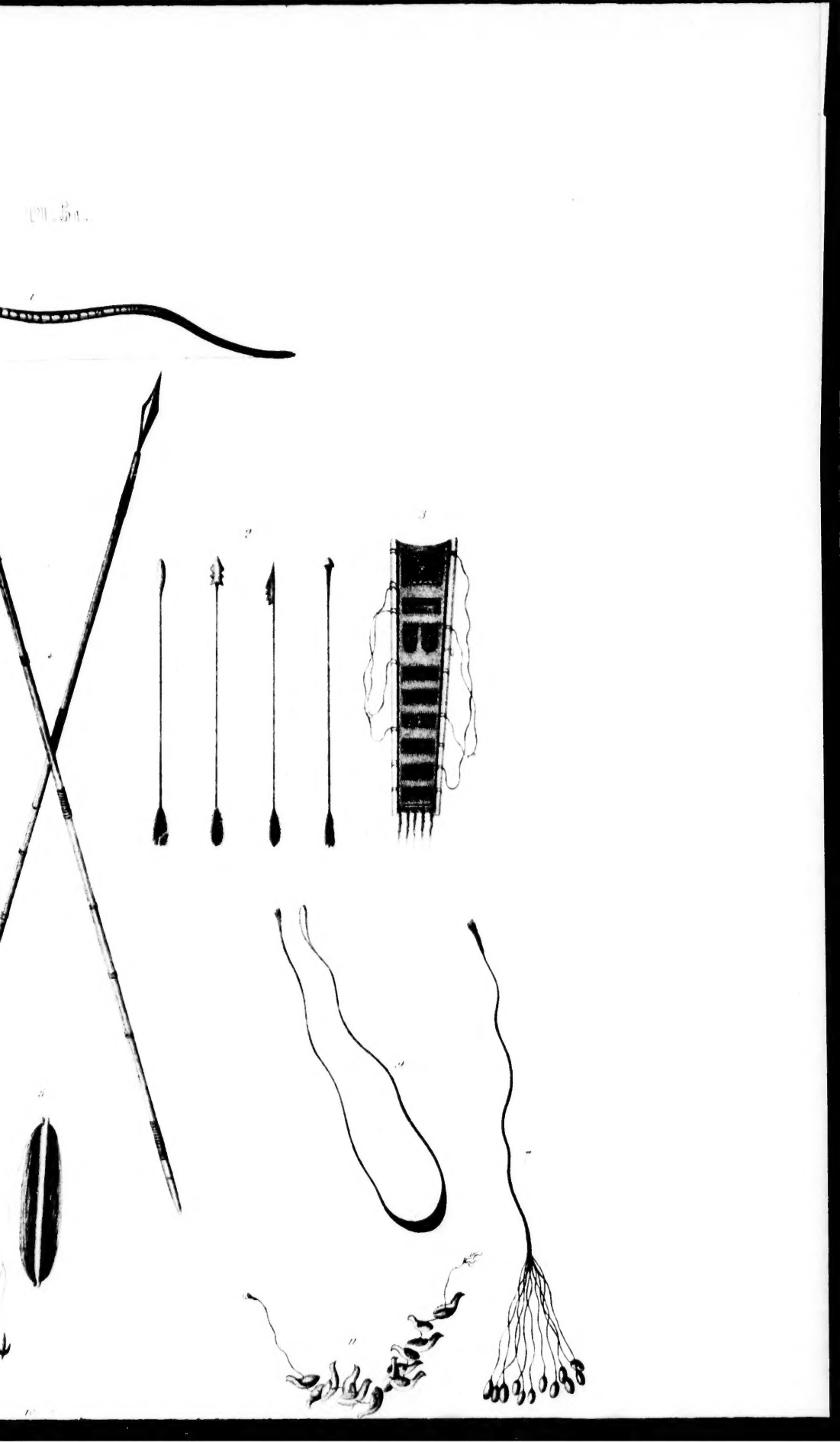

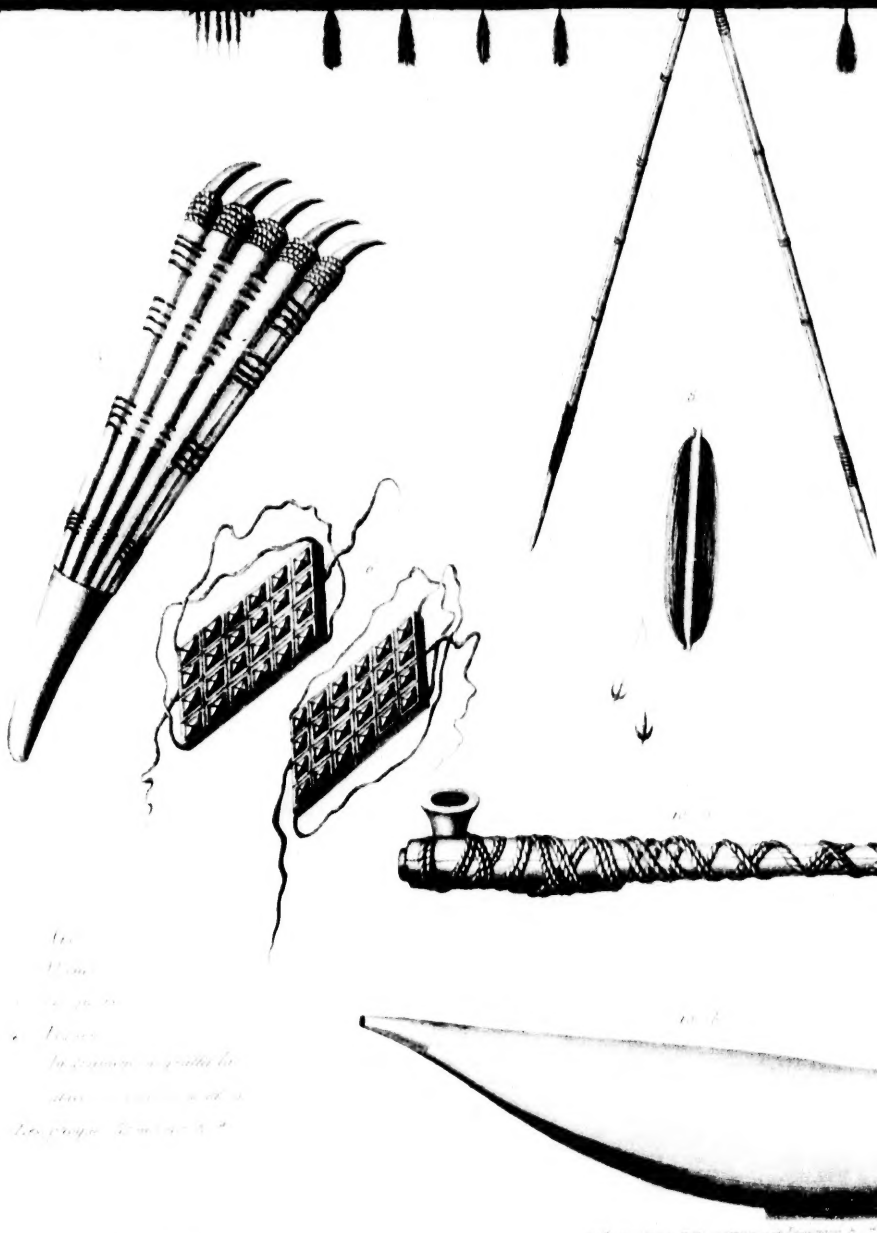

1re Edition

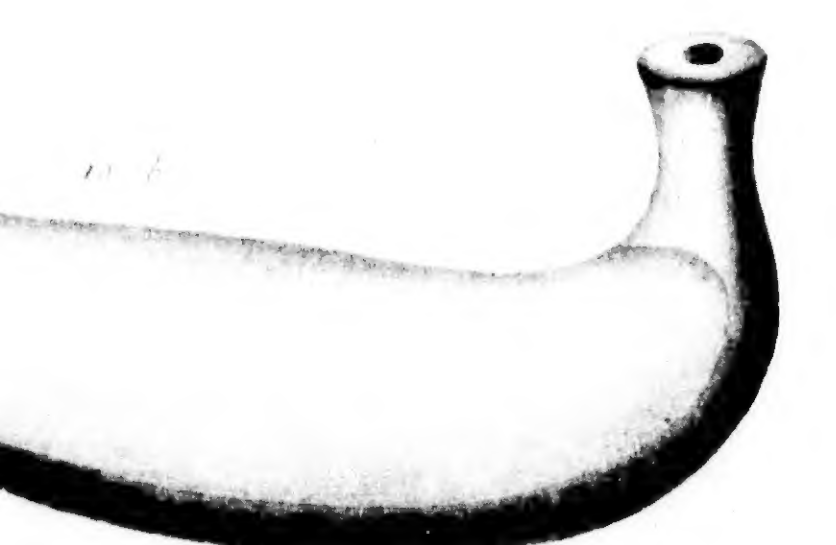

6 Espèce de Patins pour marcher sur la glace
7 Instrument pour attraper les oiseaux
8 Ligne à pêcher
9 Fronde
10 Pipe à fumer ... ornement
11 Un ornement fait de dents de morse

1re Edition

DES TCHOUKTCHIS (Côte N. E. de l'Asie.)